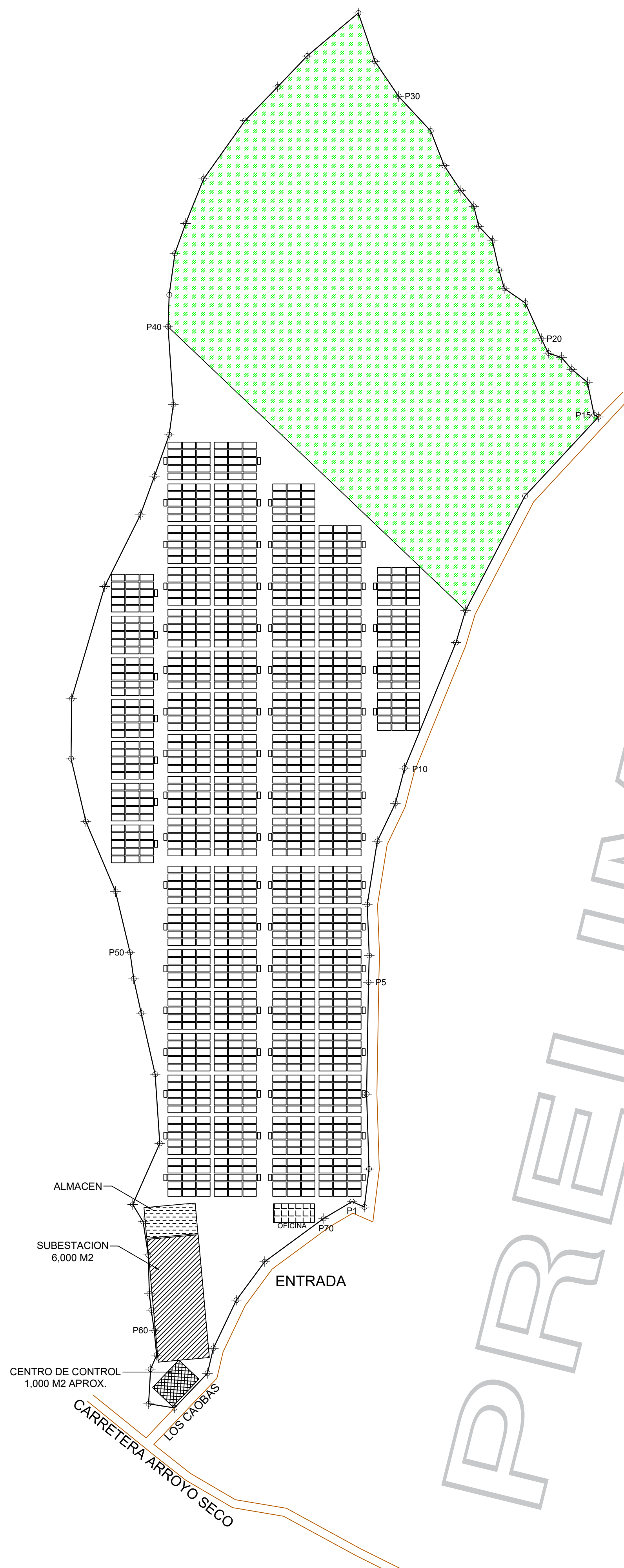
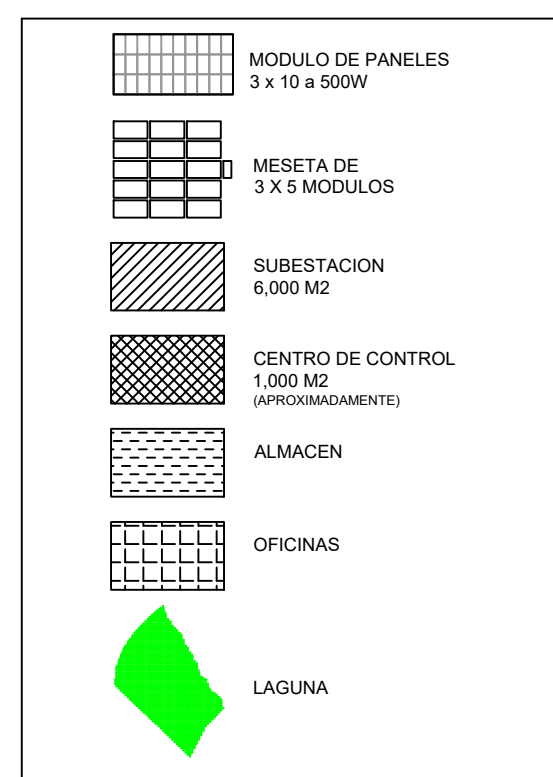



EST	COORDENADAS CARTESIANAS		COORDENADAS UTM	
	NORTE	ESTE	LATITUD	LONGITUD
P1	462968.19	2131699.32	19.278666	-69.352436
P2	462980.10	2131694.12	19.278619	-69.352322
P3	462984.62	2131731.10	19.278953	-69.352280
P4	462982.35	2131804.06	19.279613	-69.352303
P5	462984.16	2131913.04	19.280597	-69.352288
P6	462984.88	2131939.04	19.280832	-69.352281
P7	462982.94	2131988.76	19.281282	-69.352301
P8	462992.68	2132050.24	19.281837	-69.352209
P9	463010.32	2132087.25	19.282172	-69.352042
P10	463019.35	2132121.58	19.282483	-69.351957
P11	463069.25	2132243.91	19.283589	-69.351484
P12	463078.64	2132275.28	19.283873	-69.351396
P13	463136.50	2132386.66	19.284880	-69.350847
P14	463207.86	2132463.68	19.285578	-69.350169
P15	463203.81	2132465.61	19.285595	-69.350208
P16	463197.13	2132497.42	19.285882	-69.350272
P17	463182.01	2132510.02	19.285996	-69.350416
P18	463172.00	2132521.54	19.286100	-69.350512
P19	463159.22	2132525.88	19.286139	-69.350633
P20	463152.39	2132539.93	19.286266	-69.350699
P21	463136.84	2132574.60	19.286579	-69.350847
P22	463116.32	2132588.88	19.286708	-69.351043
P23	463111.22	2132606.73	19.286869	-69.351092
P24	463104.70	2132635.25	19.287126	-69.351154
P25	463091.55	2132649.30	19.287253	-69.351280
P26	463086.68	2132668.70	19.287428	-69.351327
P27	463074.03	2132684.19	19.287568	-69.351447
P28	463057.79	2132708.46	19.287787	-69.351602
P29	463044.69	2132742.12	19.288091	-69.351728
P30	463013.49	2132775.93	19.288396	-69.352025
P31	462990.37	2132810.08	19.288704	-69.352246
P32	462974.22	2132857.14	19.289129	-69.352401
P33	462924.40	2132815.21	19.288749	-69.352874
P34	462895.73	2132785.21	19.288478	-69.353146
P35	462863.96	2132752.29	19.288180	-69.353448
P36	462823.71	2132695.62	19.287667	-69.353830
P37	462806.20	2132652.01	19.287272	-69.353996
P38	462795.79	2132623.08	19.287011	-69.354094
P39	462790.16	2132582.46	19.286644	-69.354147
P40	462789.01	2132551.49	19.286364	-69.354157
P41	462794.25	2132475.67	19.285679	-69.354106
P42	462790.11	2132446.26	19.285413	-69.354145
P43	462775.85	2132405.95	19.285048	-69.354280
P44	462762.14	2132368.37	19.284708	-69.354410
P45	462727.38	2132298.55	19.284077	-69.354739
P46	462695.26	2132189.17	19.283088	-69.355043
P47	462694.59	2132130.67	19.282559	-69.355048
P48	462709.07	2132069.61	19.282007	-69.354909
P49	462737.92	2132001.47	19.281392	-69.354633
P50	462752.07	2131942.14	19.280856	-69.354497
P51	462755.55	2131916.37	19.280623	-69.354464
P52	462762.95	2131882.93	19.280321	-69.354392
P53	462776.45	2131823.44	19.279784	-69.354263
P54	462781.05	2131755.98	19.279174	-69.354218
P55	462754.59	2131696.60	19.278637	-69.354468
P56	462764.73	2131679.95	19.278487	-69.354372
P57	462769.82	2131647.42	19.278193	-69.354322
P58	462770.91	2131609.72	19.277852	-69.354311
P59	462772.72	2131593.73	19.277708	-69.354294
P60	462775.58	2131573.66	19.277527	-69.354266
P61	462777.94	2131549.86	19.277311	-69.354243
P62	462772.10	2131536.15	19.277187	-69.354299
P63	462770.12	2131502.45	19.276883	-69.354317
P64	462795.29	2131498.38	19.276847	-69.354077
P65	462827.45	2131532.13	19.277152	-69.353772
P66	462833.15	2131556.47	19.277372	-69.353718
P67	462855.57	2131603.39	19.277797	-69.353506
P68	462883.12	2131640.85	19.278136	-69.353244
P69	462940.48	2131683.03	19.278518	-69.352699
P70	462940.48	2131683.03	19.278518	-69.352699

LEYENDA DE DISTRIBUCION



ORIENTACION



TODOS LOS DIBUJOS SON PROPIEDAD INTELECTUAL DEL ARQUITECTO. TODOS LOS DERECHOS RESERVADOS. INCLUYENDO EL DERECHO DE REPRODUCCION TOTAL O PARCIAL DE ESTE DISEÑO SIN LA PREVIA AUTORIZACION ESCRITA DE SU AUTOR. LEY 65-00. EL ARQUITECTO NO TIENE LA RESPONSABILIDAD DE LAS VARIACIONES CONSTRUCTIVAS QUE NO ESTEN DEBIDAMENTE LEGALIZADAS.

PROYECTO

PROYECTO SOLAR SAMANA 37 MWp

PROPIETARIO:

XXXX SRL

DIRECCION:

CAMINO LOS CAOBAS, EL VALLE, SAMANA, REP. DOM.

LEANDRI EZEQUEL VALERIO

DISEÑO

ARQ. MICHAEL O. REYNOSO P. CODIA: 3721
DIBUJO

FECHA: DICIEMBRE 2021

ESCALA:

1:2,000

COLABORACION:

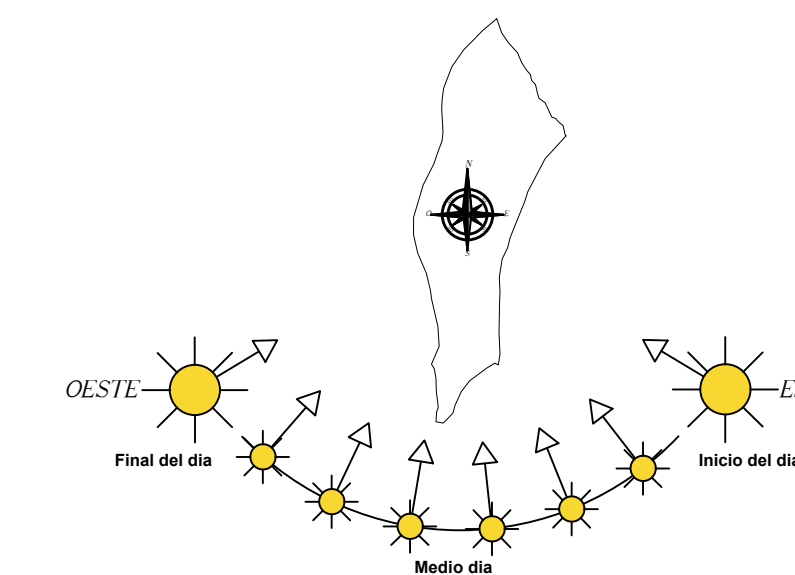
CONTENIDO

PLANTA DE CONJUNTO

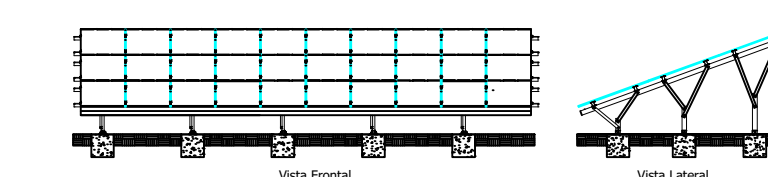
HOJA No.

1/1

INCIDENCIA SOLAR SOBRE EL TERRENO



MODULO FOTOVOLTAICO



NOTA: Las capacidades y dimensiones de los equipos son referenciales